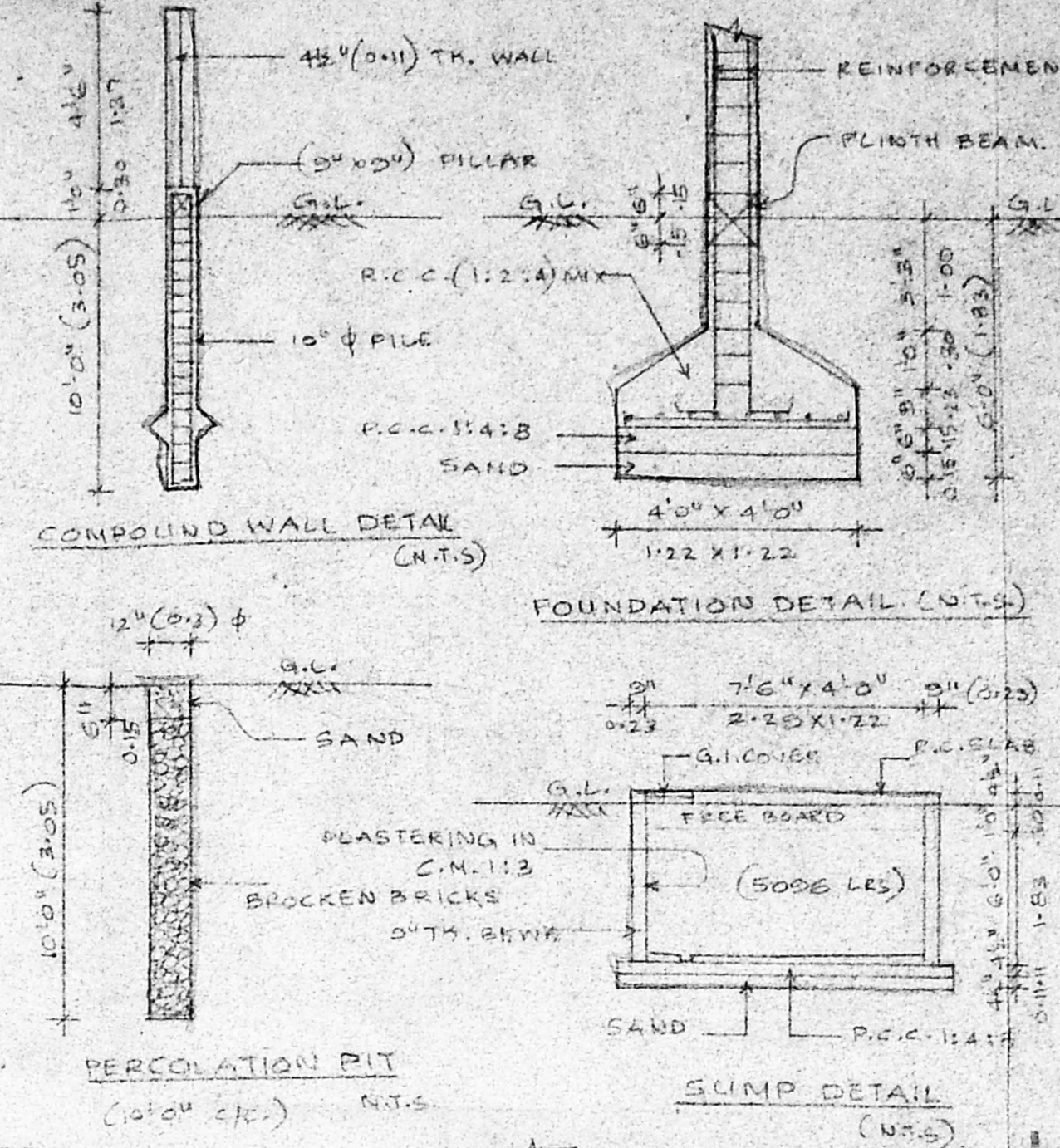
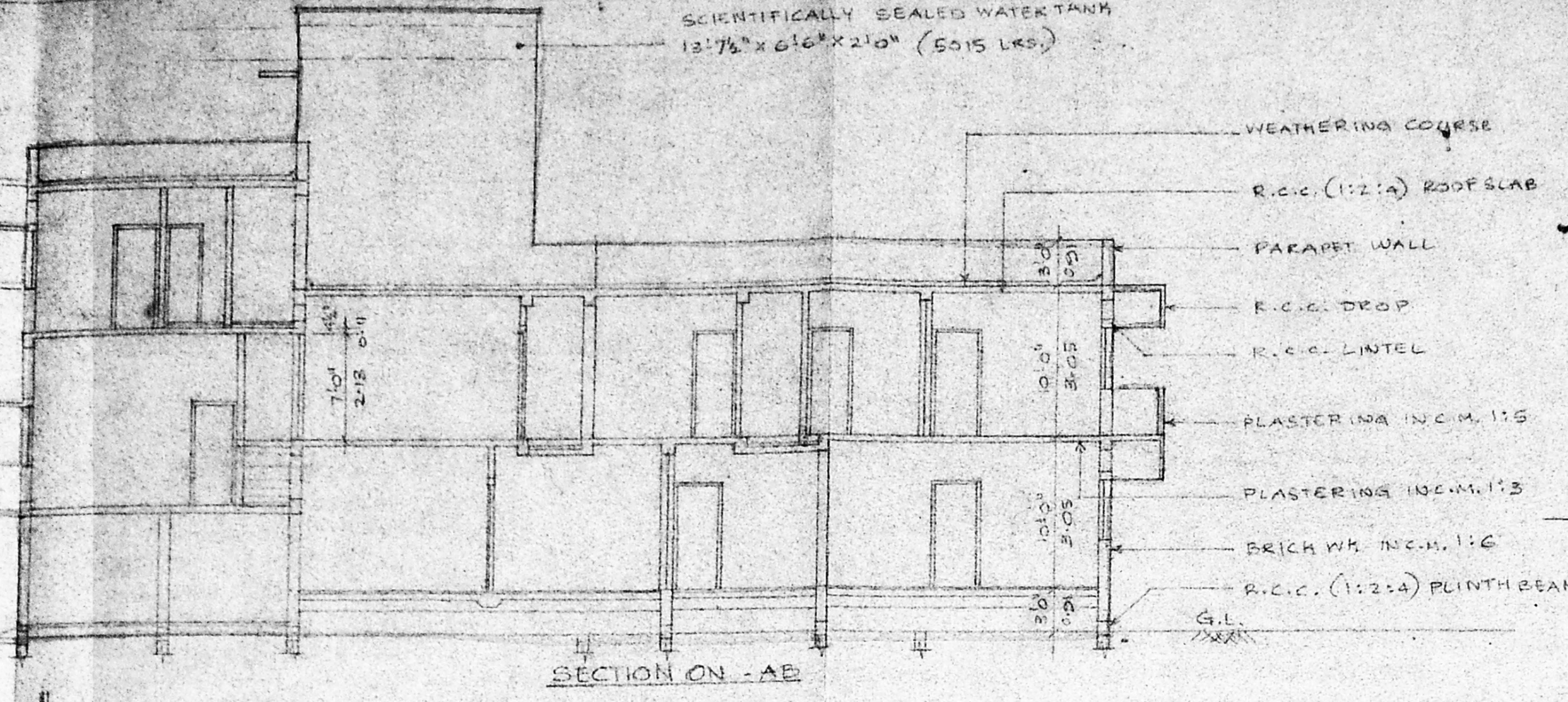
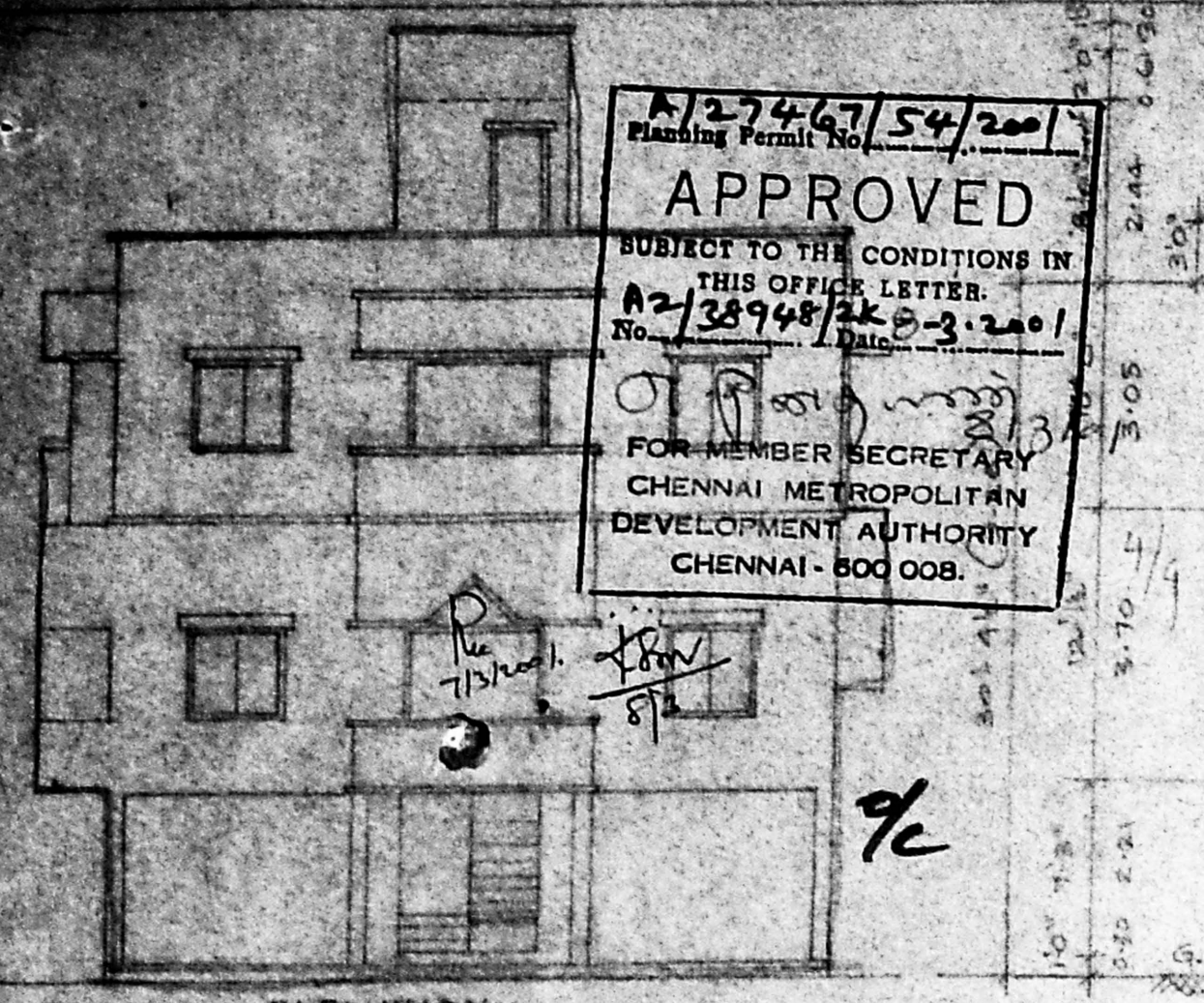
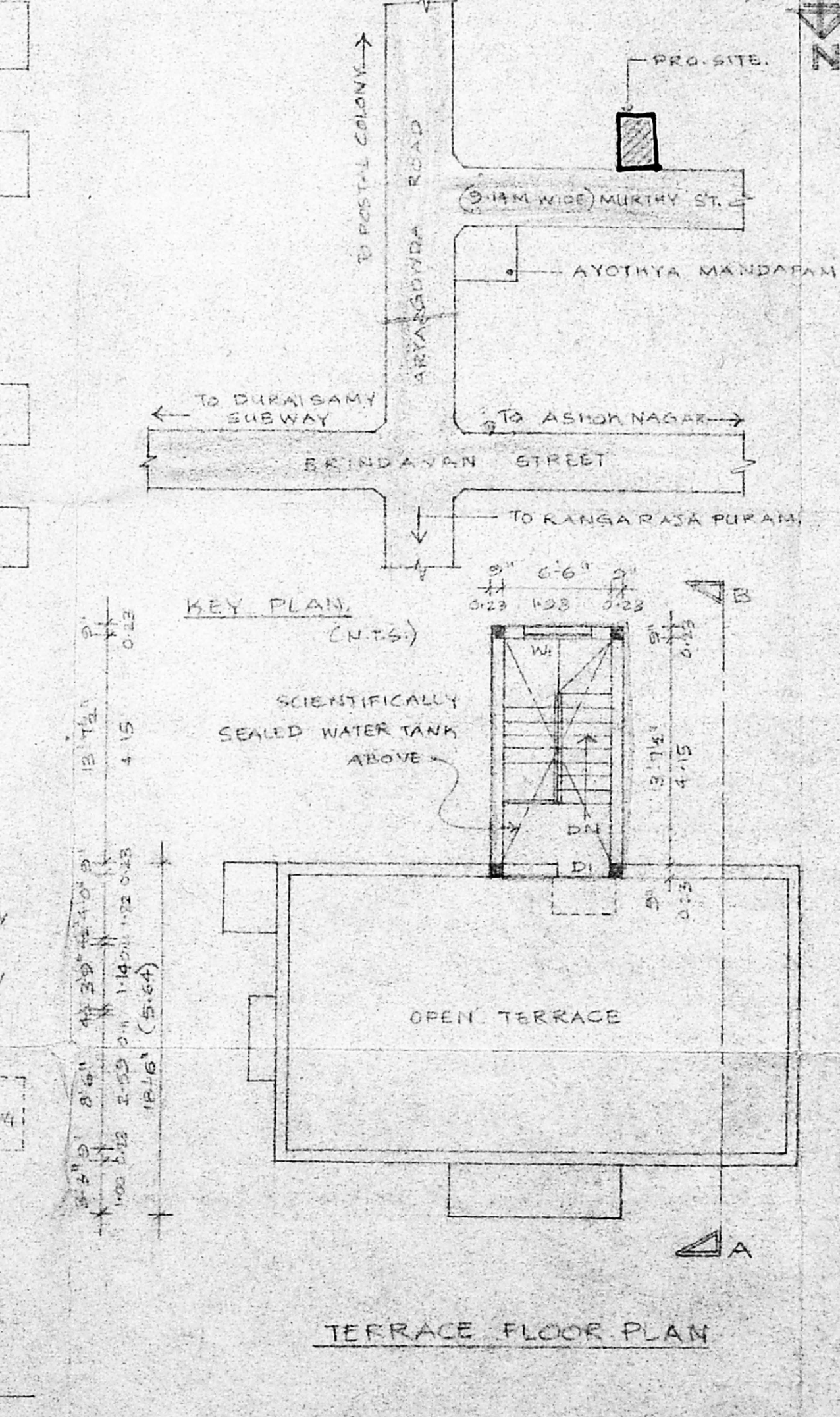
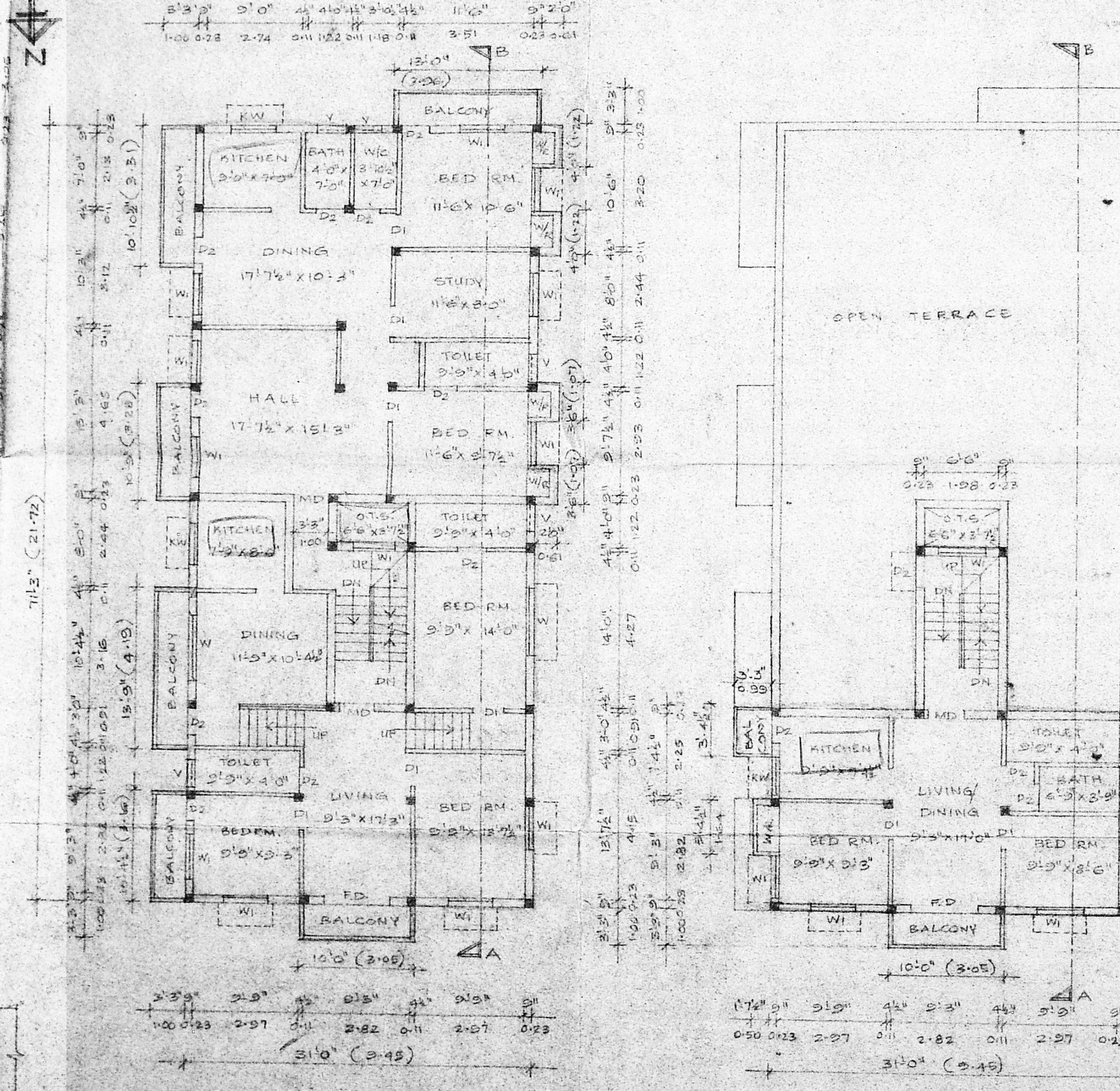
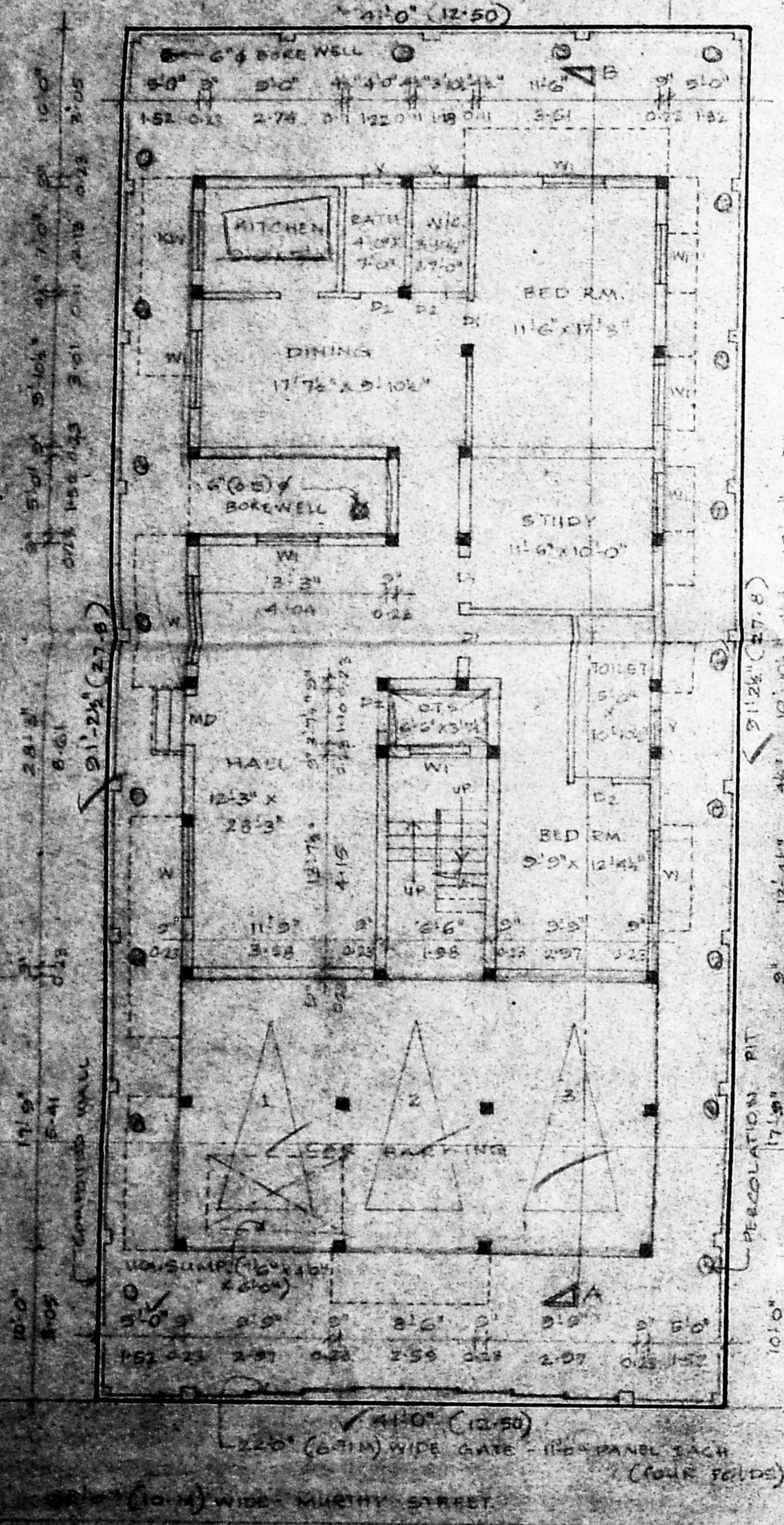


A/27467/54/200  
 Planning Permit No.  
**APPROVED**  
 SUBJECT TO THE CONDITIONS IN  
 THIS OFFICE LETTER.  
 A2/38968/20-3-2001  
 No. Date  
 FOR MEMBER SECRETARY  
 CHENNAI METROPOLITAN  
 DEVELOPMENT AUTHORITY  
 CHENNAI - 600 008.



PLAN SHOWING THE  
 DEMOLITION & PROPOSED  
 BUILDING AT DOOR NO: 17 (OLD 9)  
 MURTHY STREET, WEST MAMBALAM,  
 CHENNAI - 600033. SURVEY NO: 169  
 OF III KODAMBAKKAM VILLAGE,  
 SAIDAPET TH. ZONE NO. 8.

REVISED PLAN  
 SCRUTINY  
 SHEET NO: 2/2  
 Re  
 14/2/201  
 7/3



JOINERY SCHEDULE

MD MAIN DOOR	2'3" x 7'0"
D1 DOOR	3'0" x 7'0"
D2 DOOR	2'6" x 7'0"
W WINDOW	5'0" x 4'0"
W1 DOOR	4'0" x 4'0"
KW KITCHEN WINDOW	4'0" x 3'0"
FD FRENCH DOOR	5'0" x 7'0"
V VENTILATOR	2'6" x 2'0"

AREA STATEMENT

	SQ. FT.	SQ. M.
TOTAL PLOT EXTENT	3769.00	350.28
GROUND FLOOR	1565.00	145.45
FIRST FLOOR	2439.00	226.67
SECOND FLOOR	744.16	69.16
TOTAL BUILTUP AREA	4748.16	441.28
PLOT COVERAGE :	64.71 %	
F.S.I. :	1.26	

COLOR INDEX

PROPOSED	[Symbol]
ROAD	[Symbol]
BOUNDARY	[Symbol]

OWNER / POWER HOLDER

K. Vinod  
 J. p. m.  
 S. m. s.

LICENSED SURVEYOR

K. VINOD

K. VINOD, M.E., P.V.  
 CHARTERED ENGINEER DT. 27-10-89  
 H. 2938/A, DT. 9-1-88  
 LICENSED SURVEYOR CLASS - I No. 161  
 CORPORATION OF CHENNAI  
 GOVT. REGD. VALUER C/17/10/11  
 22, FLAT No. 16, BANACHANDRA ST.,  
 T. NAGAR, CHENNAI - 600 017  
 W. OFF. 8211331, 8220004, RES. 8281042  
 FAX. 91-44-8376725  
 Email: randas@vsnl.com, vinod@vsnl.com